



Planning, Development, & Transportation Department

Planning Division
305 Chestnut Street
PO Box 1810
Wilmington, NC 28402-1810

January 19, 2018

Howard Resnik, PE
CSD Engineering
P.O. Box 4041
Wilmington, NC 28406

910 254-0900
910 341-3264 fax
wilmingtonnc.gov
Dial 711 TTY/Voice

RE: Pacific Place located at 6505 Pacific Road

Please make note of the conditions for the release as they appear on the attached release letter. These conditions must be followed and met in order for the construction to be approved. ***Prior to beginning any construction or grading on the site, you must have a pre-construction meeting between City staff and the project's representatives. Any violation of this condition will result in an immediate stop work order and other civil penalties. Please contact our zoning office at 254-0900 to schedule the preconstruction meeting.***

All construction on the site must be in accordance with the City of Wilmington standards and the approved construction plans stamped by the City. All trees and areas designated to be saved or protected must be properly barricaded and/or marked throughout construction. In addition please be aware that to obtain a final zoning inspection for this construction project, the appropriate departments within the City of Wilmington must perform and approve final inspections.

To arrange for inspections please contact the assigned Zoning Enforcement Officer, at 254-0900. Staff will coordinate the inspections and provide a punch-list to the Developer within 5 working days. Upon correction of the punch-list items, a final inspection will be performed. ***NOTE: Zoning will not issue final approval until all requirements of the City of Wilmington are fulfilled.***


Please also be advised that any party aggrieved by the issuance of this approval may file a notice of appeal to the City Clerk within 30 days of receipt of active or constructive notice of this decision. It shall be presumed that all persons with standing to appeal have constructive notice of the decision from the date a sign containing the words "Zoning Decision" or "Subdivision Decision" in letters at least six inches high and identifying the means to contact an official for information about the decision is prominently posted on the property that is the subject of the decision, provided the sign remains on the property for at least 10 days. Posting of signs is not the only form of constructive notice. Any such posting shall be the responsibility of the landowner or applicant. Verification of the posting shall be provided to the official who made the decision. Absent an ordinance provision to the contrary, posting of signs shall not be required.

The City thanks you for your investment in our community and we look forward to working with you towards the construction of a quality development project.

Sincerely,

A handwritten signature in black ink, appearing to read 'Brian Chambers', with a long horizontal flourish extending to the right.

Brian Chambers, AICP
Senior Planner



Planning, Development, & Transportation Department
 Planning Division
 305 Chestnut Street
 PO Box 1810
 Wilmington, NC 28402-1810

910 254-0900
 910 341-3264 fax
 wilmingtonnc.gov
 Dial 711 TTY/Voice

TRANSMITTAL LETTER

TO: Cynthia Roush, Zoning Inspector
 DATE: January 19, 2018
 SUBJECT: **Pacific Place** Project # 2016073 2017053
 LOCATION: 6505 Pacific Road

The following items are being sent to you via this package.

QUAN.	DWG./NO.	DESCRIPTION
1	Dated 1/15/18	Pacific Place Approved Plans
1	Dated 1/16/18	City Tree Removal Permit TPP-18-62
1	Dated 1/17/18	NHC Erosion Control #GP 42-17
1	Dated 9/11/16	USACOE Wetland Determination SAW-2016-01790
1	Dated 1/18/18	City Stormwater Discharge Permit No. 2018006 (under separate cover)

REMARKS: **Pacific Place** located at 6505 Pacific Road, is hereby conditionally released for construction. The following conditions must be satisfied as part of this release:

- A. A PRE-CONSTRUCTION MEETING MUST BE HELD BETWEEN THE SITE CONTRACTOR AND CITY STAFF PRIOR TO ANY SITE WORK, TREE REMOVAL, CLEARING, OR GRADING BEGINNING ON THE SITE. FAILURE TO COMPLY WILL RESULT IN IMMEDIATE CIVIL PENALTIES. CONTACT 910-254-0900.**
- B. ANY TREES, INCLUDING THE CRITICAL ROOT ZONE AREA, AND/OR AREA DESIGNATED TO BE SAVED MUST BE PROPERLY BARRICADED OR MARKED WITH FENCING AND PROTECTED THROUGHOUT CONSTRUCTION TO INSURE THAT NO CLEARING AND GRADING WILL OCCUR IN THOSE AREAS.**
- C. NO EQUIPMENT IS ALLOWED ON THE SITE AND NO CONSTRUCTION OF ANY BUILDING, STRUCTURE, WALL, UTILITIES, INFRASTRUCTURE, ETC., OF ANY KIND, INCLUDING FOOTINGS AND BUILDING SLABS, WILL BE PERMITTED UNTIL:**
 - 1. ALL TREE PROTECTION FENCING AND SILT FENCING HAS BEEN INSTALLED**
 - 2. BETH WETHERILL HAS FORMALLY ISSUED THE GRADING PERMIT AND AUTHORIZED THE ACTIVITY**
 - 3. THE CFPUA HAS AUTHORIZED THE WATER AND SEWER ACTIVITIES. THE CONTRACTOR MUST HAVE A PRECON WITH CFPUA 332-6560.**
 - 4. THE CITY ZONING INSPECTOR AUTHORIZES THE ACTIVITY.**
- D. A COPY OF THE RECORDED MAP SHOWING REQUIRED PUBLIC DRAINAGE EASEMENTS, PUBLIC ACCESS EASEMENTS, AND RIGHTS-OF-WAY FOR THE**

PROJECT MUST BE SUBMITTED PRIOR TO ISSUANCE OF THE FINAL ZONING APPROVAL.

- E. THIS DEVELOPMENT SHALL COMPLY WITH ALL LOCAL, CITY TECHNICAL STANDARDS, REGIONAL, STATE AND FEDERAL DEVELOPMENT REGULATIONS.**
- F. ALL APPLICABLE TRC REQUIREMENTS SHALL BE COMPLETED PRIOR TO ISSUANCE OF THE FINAL ZONING APPROVAL.**
- G. THIS PROJECT WILL REQUIRE THE CREATION/RECORDATION OF RESTRICTIVE COVENANTS TO ENSURE COMPLIANCE WITH THE APPROVED STORMWATER PERMIT AND CONDITIONAL DISTRICT ZONING REQUIREMENTS. COVENANTS MUST INCLUDE THE REQUIRED 10-FOOT WIDE TREE SAVE AREA FOR LOTS 28-36. RESTRICTIVE COVENANTS AND HOA/POA DOCUMENTS MUST BE REVIEWED AND APPROVED BY THE CITY ATTORNEY'S OFFICE, PLANNING DIVISION, AND CITY ENGINEERING PRIOR TO RECORDING A FINAL PLAT.**
- H. PER THE REQUIREMENTS OF THE STORMWATER PERMIT, THE FOLLOWING SHALL OCCUR PRIOR TO ISSUANCE OF A CERTIFICATE OF OCCUPANCY OR OPERATION OF THE PERMITTED FACILITY:**
 - AS-BUILT DRAWINGS FOR ALL STORMWATER MANAGEMENT FACILITIES SHALL BE SUBMITTED TO THE CITY OF WILMINGTON ENGINEERING DIVISION.**
 - AN ENGINEER'S CERTIFICATION SHALL ALSO BE SUBMITTED, ALONG WITH ALL SUPPORTING DOCUMENTATION THAT SPECIFIES, UNDER SEAL THAT THE AS-BUILT STORMWATER MEASURES, CONTROLS AND DEVICES ARE IN COMPLIANCE WITH THE APPROVED STORMWATER MANAGEMENT PLANS.**
 - A FINAL INSPECTION IS REQUIRED BY CITY OF WILMINGTON ENGINEERING PERSONNEL (910) 341-5856.**
- I. PRIOR TO A FINAL INSPECTION, A WALKTHROUGH WITH CITY INSPECTIONS SHALL TAKE PLACE TO VERIFY COMPLETENESS OF SITE WORK IN ROW. ANY MATERIAL TEST REPORTS AND STORMWATER VIDEOS AS REQUIRED SHALL BE SUBMITTED PRIOR TO AND APPROVED BY CITY ENGINEERING. PLEASE CONTACT THE CITY ENGINEERING DIVISION AT 910.341.0094.**
- J. THE DEVELOPER ASSUMES ALL RISKS AND PENALTIES WITH ANY DELAY OR STOP WORK ORDER ASSOCIATED WITH THE VIOLATION OF THIS RELEASE. THE DEVELOPER ACKNOWLEDGES THE CONDITIONS OF THIS RELEASE AND ASSUMES ALL RESPONSIBILITIES AND RISKS ASSOCIATED WITH IT. THE CITY OF WILMINGTON WILL NOT BE HELD LIABLE FOR ANY COSTS ASSOCIATED WITH THE CONSTRUCTION RELEASE.**
- K. APPROVAL OF A MAJOR OR MINOR SITE PLAN SHALL EXPIRE AFTER EIGHTEEN (18) MONTHS FROM THE DATE OF SUCH APPROVAL IF THE APPLICANT HAS FAILED TO MAKE SUBSTANTIAL PROGRESS ON THE SITE. THE TECHNICAL REVIEW COMMITTEE MAY GRANT A SINGLE, SIX-MONTH EXTENSION OF THIS TIME LIMIT FOR MAJOR AND MINOR SITE PLANS, FOR GOOD CAUSE SHOWN, UPON RECEIVING A REQUEST FROM THE APPLICANT BEFORE THE EXPIRATION OF THE APPROVED PLAN. IN THE EVENT APPROVAL OF A SITE PLAN HAS EXPIRED, FOR WHATEVER REASONS, THE OWNER AND/OR APPLICANT WILL BE REQUIRED TO RESUBMIT FOR APPROVAL OF A SITE PLAN THAT MEETS CURRENT DEVELOPMENT STANDARDS UNLESS OTHERWISE NOTED IN THIS CHAPTER.**

L. IF THE CONDITIONS LISTED ABOVE ARE VIOLATED, A STOP WORK ORDER WILL BE ISSUED.

Please notify New Hanover County Building Inspections of this release.

Signature: _____


Brian Chambers, AICP
Senior Planner

Howard Resnik	Applicant (e-mail only)
Bret Russell	Construction Manager
Rob Gordon	Engineering
Jim Quinn	Stormwater Specialist
Aaron Reese	Urban Forestry
Rich Christensen	Engineering (email only)
Trent Butler	Engineering (email only)
Chris Elrod	Wilmington Fire Department (e-mail only)
Chris Walker	Wilmington Fire Department (e-mail only)
Brian Blackmon	Surveyor (e-mail only)
Jim Sahlie	GIS Addressing (e-mail only)
Bill McDow	Traffic Engineering (e-mail only)
Mitesh Baxi	Traffic Engineering (e-mail only)
Don Bennett	Traffic Engineering (e-mail only)
Bernice Johnson	CFPUA (e-mail letter only)
Beth Easley Wetherill	NHC Erosion Control (e-mail only)
Michelle Hutchinson	GIS Engineer (e-mail only)
Amy Beatty	Community Services (e-mail only)
Ryan O'Reilly	Community Services (e-mail only)
Joan Mancuso	City Zoning (email only)
Amy Schaefer	City Attorney's Office (email only)
Amy Dukes	City Attorney's Office (email only)

File: **Pacific Place**

Project File # 2016073 2017053



Department of Planning,
Development and Transportation
Planning Division
305 Chestnut Street
PO Box 1810
Wilmington, NC 28402-1810

910 254-0900
910 341-3264 fax
www.wilmingtonnc.gov
Dial 711 TTY/Voice

APPROVED: X DENIED:

PERMIT #: TPP-18-62

Application for Tree Removal Permit

Name of Applicant: ARYA Holdings, LLC Phone: 910-538-7888 Date:

Name of Property Owner: ARYA Holdings Phone: 910-777-7441

Property Owner Address: PO BOX 3122 Wilmington NC 28406

Address of Proposed Tree Removal: 6505 Pacific Road

Description of tree(s) to be removed/reason for removal: (provide attachment if necessary)

- 1. See Attached Sheet 6.
- 2. 7.
- 3. 8.
- 4. 9.
- 5. 10.

Description of Replacement Tree(s):

I, , certify that the property owner has given me permission to apply for this permit on his/her behalf.

Applicant Signature: *[Signature]* Date: 10/10/17

*****FOR OFFICIAL USE ONLY*****

Reviewed By: *[Signature]* Date: 1/16/18

Remarks: See Attached Plan

ALL WORK MUST BE IN COMPLIANCE WITH THE CITY LAND DEVELOPMENT CODE, ARTICLE 8, LANDSCAPING AND TREE PRESERVATION.

NEW CONSTRUCTION: EXPANSION: OTHER: PAID: \$150⁰⁰ pd 10/18/17

Tree Preservation Permit Fees

Less than 1 acre	\$25.00
1-5 acres	\$50.00
5-10 acres	\$100.00
Greater than 10 acres	<u>\$150.00</u>

RECEIVED
OCT 18 2017

PLANNING DIVISION



NEW HANOVER COUNTY

Engineering Department
230 Government Center Drive · Suite 160
Wilmington, North Carolina 28403
TELEPHONE (910)-798-7139
Fax (910) 798-7051

Beth E. Wetherill, C.P.E.S.C.
Soil Erosion Specialist

January 17, 2018

AYRA Holdings, LLC
P.O. Box 3122,
Wilmington, North Carolina 28406

RE: Grading Permit #42-17, Pacific Place

Dear Mr. Jesse Blanton Jr:

This office has reviewed the revised subject sedimentation and erosion control plan. We find the plan to be acceptable with performance reservations and modifications.

Please read the permit conditions carefully and return the signed blue original to our office and keep the copy for your records.

The land disturbing fee of **\$6000** is due to be paid to New Hanover County Engineering, to my attention, **PRIOR** to issuance of the Certificate of Occupancy.

A preconstruction meeting is optional prior to any land disturbing activity on this project. Please contact me at (910) 798-7139 if you would like to schedule this meeting in our office. If you choose not to have the preconstruction meeting, please contact us with the date land disturbing activity will take place onsite and once the initial erosion control measures are installed.

Please be advised that a copy of the approved soil erosion plan, a copy of the grading permit, a rain gauge and the Combined Inspection Reports must be available at all times at the site.

New Hanover County's Erosion and Sedimentation Control Program is performance oriented requiring protection of the natural resources and adjoining properties. If following the commencement of the project, it is determined that the plan is inadequate to meet the requirements of the New Hanover County's Erosion and Sedimentation Control Ordinance, this office may require revisions in the plan and its implementation to insure compliance with the ordinance.


This permit will not preclude any other permits or approvals necessary for beginning or completing this development. It is the owner's responsibility to have all the approvals or permits that are required prior to beginning construction. Approval of an erosion control plan is conditioned on the applicant's compliance with Federal and State Water Quality laws, regulations and rules.

Respectfully yours,

Beth Easley Wetherill

Beth Easley Wetherill
NHC Soil Erosion Specialist

cc: Howard Resnik PE, CSD
Brian Chambers, City of Wilmington Planning



Permit for a Land Disturbing Activity

New Hanover County
Department of Engineering
230 Government Center Drive - Suite 160
Wilmington, North Carolina 28403
(910) 798-7139

As authorized by the New Hanover County Erosion and Sedimentation Control Ordinance

This permit issued to ARYA Holdings, LLC authorizes the development of 10.88 acres of land at 6505 Pacific Road for Pacific Place in New Hanover County with performance reservations and modifications. This permit issued on January 17, 2018 is subject to compliance with the application and site drawings, all applicable regulations and special conditions and notes set forth below. Any plan modifications must be approved by this office prior to field changes.

It is understood by the applicant that a representative of New Hanover County's Engineering Department may inspect the site at any time following the issuance of this Permit. A copy of the approved Soil Erosion Control Plan, this permit, a rain gauge and copies of the Combined Self-Monitoring and Self Inspection Reports must be available at all times at the site.

Failure to execute the provisions of this permit and the approved Soil Erosion Plan, or any other provisions of the New Hanover County Soil Erosion and Sedimentation Control Ordinance, may result in immediate legal action by the County to the limits prescribed by the Ordinance. If the measures outlined on the approved Soil Erosion Control Plan and this Permit prove insufficient, additional Erosion Control measures can and will be required which in turn will be considered provisions of this Permit. This Permit does not preclude any other permits or approvals necessary for beginning or completing this development. Approval of an erosion control plan is conditioned on the applicant's compliance with Federal and State laws, regulations and rules. It is the Permittee's responsibility to obtain all necessary permits and approvals.

SPECIAL CONDITIONS

(THESE CONDITIONS MUST BE FOLLOWED IN ADDITION TO THE PLANS AND SPECIFICATIONS)

*All the soil erosion control measures will be installed as the site is cleared and maintained throughout construction. These include a construction entrance, silt fence, inlet and outlet protection, a temporary diversion ditch and immediate construction and stabilization of the sediment basin its slopes and outlet structure with a 4 inch Faircloth skimmer and a 2.9-inch orifice and coir baffles unless they will be underwater. Silt fence will be installed over the fill on either side of Culvert #1 and may be required in other places. And all disturbed area in the ditch adjacent to Culvert 1 will be immediately lined and stabilized and a temporary check dam will be installed until the area has become stable.

*Tree Removal Permits and/or Approvals are required from the City of Wilmington and/or New Hanover County prior to issuance of this permit and clearing the site.

*Silt fence stakes must be steel and will be placed **six feet apart without wire reinforcement or eight feet apart with wire reinforcement**. Silt fence is not allowed as inlet protection.

*This permit does not preclude any permits or approvals which may be necessary such as City of Wilmington or New Hanover County Stormwater, NCDENR Water Quality, C.A.M.A., and the US Army Corps. of Engineers, DEM Solid Waste or any other agencies.

*No sediment shall leave the site.

*If plan revisions are necessary you must submit a copy to this office for approval prior to any field changes.

*If soil is brought onto this site or removed from this site, it must come from or be taken to an approved or permitted site to be identified to this office prior to being brought onsite or removal from the site.

*All City and/or County and State drainage and stormwater requirements will be adhered to.

*If these measures fail to adequately control erosion, more restrictive measures will be required.

*If any phase of grading ceases for more than 15 working days, the site will be temporarily stabilized.

*All slopes must be stabilized within 21 calendar days of any phase of activity.

The approval of an erosion control plan is conditioned on the applicant's compliance with Federal and State Water Quality laws, regulations and rules.

*Note the required rates for seed, lime, fertilizer and mulch in your seeding specifications.

*Enclosed is a Combined Self-Monitoring and Self-Inspection Form that meets the requirements of both the NPDES Stormwater Permit for Construction Activities, NCG 010000 reporting and the Land Resources Self Inspection Program that satisfies the requirements of the Sedimentation Pollution Control Act. These are mentioned below with specific requirements for each program. These reports are the responsibility of the property owner. They require a rain gauge onsite, inspections and reporting every 7 calendar days and within 24 hours of every ½ inch rain per 24-hour period and at specific phases of construction. Additional copies of this Combined Construction Inspection Report can be found at <http://portal.ncdenr.org/web/lr/erosion> . Reports must be available onsite at all times. If you have questions, please contact New Hanover County Engineering (910) 798-7139 or the Land Quality Section at the NCDENR Regional office at (910) 796-7215.

*Note the NPDES information from the State for sites disturbing 1 acre or more and the reporting requirements. All NEW projects permitted after August 3, 2011 must include the following surface water withdrawal locations and stabilization requirement designations on the plan in order to qualify for coverage under the most recent NPDES Construction General Permit. All settling basins must have outlet structures that withdraw water from the surface, with the exception of basins or traps that have a drainage area of less than 1 acre. The NPDES permit also requires ground cover within 14 calendar days on disturbed flat areas and ground cover within 7 calendar days on all areas within HQW Zones, perimeter dikes, swales, ditches, perimeter slopes and all slopes steeper than 3:1. Exceptions include slopes that are 10 feet or less in length and not steeper than 2:1 which must be stabilized within 14 calendar days and slopes greater than 50 feet which must be stabilized within 7 calendar days. It requires inspections of all erosion control measures and reporting every 7 days and within 24 hours of every ½ inch rain event in a 24-hour period. This permit also includes other new requirements which are listed in the text of the NPDES Stormwater Discharge Permit for Construction Activities, which is attached to the original copy of each land disturbing permit.

*Note the Land Resources Self Inspection Program Requirements. This program is separate from the NPDES reporting and requires inspection and documentation after each phase of construction. These phases include: Installation of perimeter erosion control measures, Clearing and Grubbing of existing ground cover, Completion of any phase of grading of slopes or fills, Installation of storm drainage facilities, Completion of construction or development, Establishment of permanent ground cover sufficient to restrain erosion and any Deviation from the approved plan.

*Pre-construction meetings are optional. Contact Beth E. Wetherill at (910) 798-7139 to set up a meeting prior to land disturbing activity onsite. If you do not choose to have a preconstruction meeting prior to starting work on site, you should contact us when activity begins.

This Permit will expire one year from date of issue if no construction activity begins on site. This permit may not be amended or transferred to another party without approval of this office.

Acknowledgment of receipt of Permit

Owner

Beth Easley Wetherill

Beth E. Wetherill, C.P.E.S.C.
Soil Erosion Specialist/New Hanover County

By (please print)

Signature

**U.S. ARMY CORPS OF ENGINEERS
WILMINGTON DISTRICT**

Action Id. SAW-2016-01790

County: New Hanover

U.S.G.S. Quad: Wrightsville Beach

NOTIFICATION OF JURISDICTIONAL DETERMINATION

Property Owner: Joseph R. Alma Halecki
110 Airlie Road
Wilmington, North Carolina 28402

Agent: Wes Fryar
Land Management Group, Inc.
3805 Wrightsville Avenue, Suite 15
Wilmington, North Carolina 28403

Size (acres)	<u>10.74-acres</u>	Nearest Town	<u>Wilmington</u>
Nearest Waterway	<u>UNT to Bradley Creek</u>	River Basin	<u>White Oak</u>
USGS HUC	<u>03020302</u>	Coordinates	Latitude: <u>34.203711 N</u> Longitude: <u>-77.839158 W</u>

Location description: The property is located at 6505 Pacific Road (Parcel No. R06212-001-002-000), in Wilmington, New Hanover County, North Carolina. The property is an undeveloped, forested lot bordering Pacific Road to the southeast, residential development to the northeast and southwest, and undeveloped, forested land to the northwest.

Indicate Which of the Following Apply:

A. Preliminary Determination

There appear to be waters, including wetlands, on the above described property, as depicted on the attached exhibit, that may be subject to Section 404 of the Clean Water Act (CWA)(33 USC § 1344). This preliminary jurisdictional determination may be used in the permit evaluation process, including determining compensatory mitigation. This preliminary determination is not an appealable action under the Regulatory Program Administrative Appeal Process (Reference 33 CFR Part 331). However, you may request an approved JD, which is an appealable action, by contacting the Corps district for further instruction.

B. Approved Determination

There are Navigable Waters of the United States within the above described property subject to the permit requirements of Section 10 of the Rivers and Harbors Act and Section 404 of the Clean Water Act. Unless there is a change in the law or our published regulations, this determination may be relied upon for a period not to exceed five years from the date of this notification.

There are waters of the U.S. on the above described property subject to the permit requirements of Section 404 of the Clean Water Act (CWA)(33 USC § 1344). Unless there is a change in the law or our published regulations, this determination may be relied upon for a period not to exceed five years from the date of this notification.

We strongly suggest you have the waters of the U.S. including wetlands on your project area delineated. Due to the size of your property and/or our present workload, the Corps may not be able to accomplish this wetland delineation in a timely manner. For a more timely delineation, you may wish to obtain a consultant. To be considered final, any delineation must be verified by the Corps.

RECEIVED

OCT 18 2017

PLANNING DIVISION

The waters of the U.S. on your property have been delineated and the delineation has been verified by the Corps. We strongly suggest you have this delineation surveyed. Upon completion, this survey should be reviewed and verified by the Corps. Once verified, this survey will provide an accurate depiction of all areas subject to CWA jurisdiction on your property which, provided there is no change in the law or our published regulations, may be relied upon for a period not to exceed five years.

The wetlands have been delineated and surveyed and are accurately depicted on the figure identified below. Unless there is a change in the law or our published regulations, this determination may be relied upon for a period not to exceed five years from the date of this notification.

There are no waters of the U.S., to include wetlands, present on the above described property which are subject to the permit requirements of Section 404 of the Clean Water Act (33 USC 1344). Unless there is a change in the law or our published regulations, this determination may be relied upon for a period not to exceed five years from the date of this notification.

The property is located in one of the 20 Coastal Counties subject to regulation under the Coastal Area Management Act (CAMA). You should contact the Division of Coastal Management in Wilmington, NC, at (910) 796-7215 to determine their requirements.

Placement of dredged or fill material within waters of the US and/or wetlands without a Department of the Army permit may constitute a violation of Section 301 of the Clean Water Act (33 USC § 1311). If you have any questions regarding this determination and/or the Corps regulatory program, please contact **John N. Policarpo at 910-251-4487 or John.N.Policarpo@usace.army.mil**.

C. Basis for Determination: The property does not exhibit wetland criteria as described in the 1987 Corps Wetland Delineation Manual and the Atlantic and Gulf Coastal Plain Regional Supplement, but does contain a Relatively Permanent Water (RPW), which is jurisdictional under Section 404 of the Clean Water Act. This determination is based on a site visit conducted by John Policarpo of the Corps on July 26, 2016. The enclosed figure titled, "Figure 7, Preliminary Upland/Wetland Sketch, Pacific Road, New Hanover County, NC", dated June 2016, accurately depicts the extent of jurisdictional waters of the U.S.

D. Remarks:

E. Attention USDA Program Participants

This delineation/determination has been conducted to identify the limits of Corps' Clean Water Act jurisdiction for the particular site identified in this request. The delineation/determination may not be valid for the wetland conservation provisions of the Food Security Act of 1985. If you or your tenant are USDA Program participants, or anticipate participation in USDA programs, you should request a certified wetland determination from the local office of the Natural Resources Conservation Service, prior to starting work.

F. Appeals Information (This information applies only to approved jurisdictional determinations as indicated in B. above)

This correspondence constitutes an approved jurisdictional determination for the above described site. If you object to this determination, you may request an administrative appeal under Corps regulations at 33 CFR Part 331. Enclosed you will find a Notification of Appeal Process (NAP) fact sheet and request for appeal (RFA) form. If you request to appeal this determination you must submit a completed RFA form to the following address:


US Army Corps of Engineers
South Atlantic Division
Attn: Jason Steele, Review Officer
60 Forsyth Street SW, Room 10M15
Atlanta, Georgia 30303-8801

RECEIVED
OCT 18 2017
PLANNING DIVISION

In order for an RFA to be accepted by the Corps, the Corps must determine that it is complete, that it meets the criteria for appeal under 33 CFR part 331.5, and that it has been received by the Division Office within 60 days of the date of the NAP. Should you decide to submit an RFA form, it must be received at the above address by **November 11, 2016**.

****It is not necessary to submit an RFA form to the Division Office if you do not object to the determination in this correspondence.****

Corps Regulatory Official: _____



Date: **September 11, 2016**

Expiration Date: **September 11, 2021**

The Wilmington District is committed to providing the highest level of support to the public. To help us ensure we continue to do so, please complete our Customer Satisfaction Survey, located online at <http://regulatory.usacesurvey.com/>.

RECEIVED
OCT 18 2017
PLANNING DIVISION

**NOTIFICATION OF ADMINISTRATIVE APPEAL OPTIONS AND PROCESS AND
REQUEST FOR APPEAL**

Applicant: Joseph R. Alma Halecki	File Number: SAW-2016-01790	Date: September 11, 2016
Attached is:		See Section below
<input type="checkbox"/>	INITIAL PROFFERED PERMIT (Standard Permit or Letter of permission)	A
<input type="checkbox"/>	PROFFERED PERMIT (Standard Permit or Letter of permission)	B
<input type="checkbox"/>	PERMIT DENIAL	C
<input checked="" type="checkbox"/>	APPROVED JURISDICTIONAL DETERMINATION	D
<input type="checkbox"/>	PRELIMINARY JURISDICTIONAL DETERMINATION	E

SECTION I - The following identifies your rights and options regarding an administrative appeal of the above decision. Additional information may be found at <http://www.usace.army.mil/Missions/CivilWorks/RegulatoryProgramandPermits.aspx> or Corps regulations at 33 CFR Part 331.

A: INITIAL PROFFERED PERMIT: You may accept or object to the permit.

- **ACCEPT:** If you received a Standard Permit, you may sign the permit document and return it to the district engineer for final authorization. If you received a Letter of Permission (LOP), you may accept the LOP and your work is authorized. Your signature on the Standard Permit or acceptance of the LOP means that you accept the permit in its entirety, and waive all rights to appeal the permit, including its terms and conditions, and approved jurisdictional determinations associated with the permit.
- **OBJECT:** If you object to the permit (Standard or LOP) because of certain terms and conditions therein, you may request that the permit be modified accordingly. You must complete Section II of this form and return the form to the district engineer. Your objections must be received by the district engineer within 60 days of the date of this notice, or you will forfeit your right to appeal the permit in the future. Upon receipt of your letter, the district engineer will evaluate your objections and may: (a) modify the permit to address all of your concerns, (b) modify the permit to address some of your objections, or (c) not modify the permit having determined that the permit should be issued as previously written. After evaluating your objections, the district engineer will send you a proffered permit for your reconsideration, as indicated in Section B below.

B: PROFFERED PERMIT: You may accept or appeal the permit

- **ACCEPT:** If you received a Standard Permit, you may sign the permit document and return it to the district engineer for final authorization. If you received a Letter of Permission (LOP), you may accept the LOP and your work is authorized. Your signature on the Standard Permit or acceptance of the LOP means that you accept the permit in its entirety, and waive all rights to appeal the permit, including its terms and conditions, and approved jurisdictional determinations associated with the permit.
- **APPEAL:** If you choose to decline the proffered permit (Standard or LOP) because of certain terms and conditions therein, you may appeal the declined permit under the Corps of Engineers Administrative Appeal Process by completing Section II of this form and sending the form to the division engineer. This form must be received by the division engineer within 60 days of the date of this notice.

C: PERMIT DENIAL: You may appeal the denial of a permit under the Corps of Engineers Administrative Appeal Process by completing Section II of this form and sending the form to the division engineer. This form must be received by the division engineer within 60 days of the date of this notice.

D: APPROVED JURISDICTIONAL DETERMINATION: You may accept or appeal the approved JD or provide new information.

- **ACCEPT:** You do not need to notify the Corps to accept an approved JD. Failure to notify the Corps within 60 days of the date of this notice, means that you accept the approved JD in its entirety, and waive all rights to appeal the approved JD.
- **APPEAL:** If you disagree with the approved JD, you may appeal the approved JD under the Corps of Engineers Administrative Appeal Process by completing Section II of this form and sending the form to the district engineer. This form must be received by the division engineer within 60 days of the date of this notice.

RECEIVED

OCT 18 2017

PLANNING DIVISION

E: PRELIMINARY JURISDICTIONAL DETERMINATION: You do not need to respond to the Corps regarding the preliminary JD. The Preliminary JD is not appealable. If you wish, you may request an approved JD (which may be appealed), by contacting the Corps district for further instruction. Also you may provide new information for further consideration by the Corps to reevaluate the JD.

SECTION II - REQUEST FOR APPEAL or OBJECTIONS TO AN INITIAL PROFFERED PERMIT

REASONS FOR APPEAL OR OBJECTIONS: (Describe your reasons for appealing the decision or your objections to an initial proffered permit in clear concise statements. You may attach additional information to this form to clarify where your reasons or objections are addressed in the administrative record.)

ADDITIONAL INFORMATION: The appeal is limited to a review of the administrative record, the Corps memorandum for the record of the appeal conference or meeting, and any supplemental information that the review officer has determined is needed to clarify the administrative record. Neither the appellant nor the Corps may add new information or analyses to the record. However, you may provide additional information to clarify the location of information that is already in the administrative record.

POINT OF CONTACT FOR QUESTIONS OR INFORMATION:

If you have questions regarding this decision and/or the appeal process you may contact:

**District Engineer, Wilmington Regulatory Division,
Attn: John N. Policarpo
(910) 251-4487
John.N.Policarpo@usace.army.mil**

If you only have questions regarding the appeal process you may also contact:

Mr. Jason Steele, Administrative Appeal Review Officer
CESAD-PDO
U.S. Army Corps of Engineers, South Atlantic Division
60 Forsyth Street, Room 10M15
Atlanta, Georgia 30303-8801
Phone: (404) 562-5137

RIGHT OF ENTRY: Your signature below grants the right of entry to Corps of Engineers personnel, and any government consultants, to conduct investigations of the project site during the course of the appeal process. You will be provided a 15 day notice of any site investigation, and will have the opportunity to participate in all site investigations.

Signature of appellant or agent.

Date: _____

Telephone number: _____

For appeals on Initial Proffered Permits send this form to:


District Engineer, Wilmington Regulatory Division, John N. Policarpo, 69 Darlington Ave., Wilmington, NC 28403





For Permit denials, Proffered Permits and approved Jurisdictional Determinations send this form to:

Division Engineer, Commander, U.S. Army Engineer Division, South Atlantic, Attn: Mr. Jason Steele,
Administrative Appeal Officer, CESAD-PDO, 60 Forsyth Street, Room 10M15, Atlanta, Georgia 30303-8801
Phone: (404) 562-5137

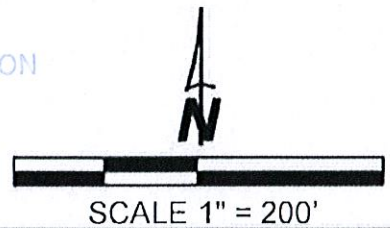
RECEIVED
OCT 18 2017
PLANNING DIVISION

NOTE: This is not a survey. All boundaries and distances are considered approximate. This represents a preliminary sketch prepared from field notes. A survey of delineated areas and review and approval by the US Army Corps of Engineers is recommended prior to specific site planning.



-  Parcel Boundary ~ 10.74 ac
-  Areas considered to be uplands ~ 10.74 ac or 100%
-  Areas considered to be Waters of the US (relatively permanent waters) as regulated by the U.S. Army Corps of Engineers ~ 540-linear feet
-  USACE Data Point Location

RECEIVED
 OCT 18 2017
 PLANNING DIVISION



Map Source: 2014 ESRI World Imagery Aerial Photography

Pacific Road
 New Hanover County, NC

June 2016
 LMG # 01-16-072



www.lmggroup.net
 3805 Wrightsville Avenue
 Wilmington, NC 28403
 Phone: 910.452.0001 Fax: 910.452.0060

Figure 7
Preliminary
Upland/Wetland Sketch